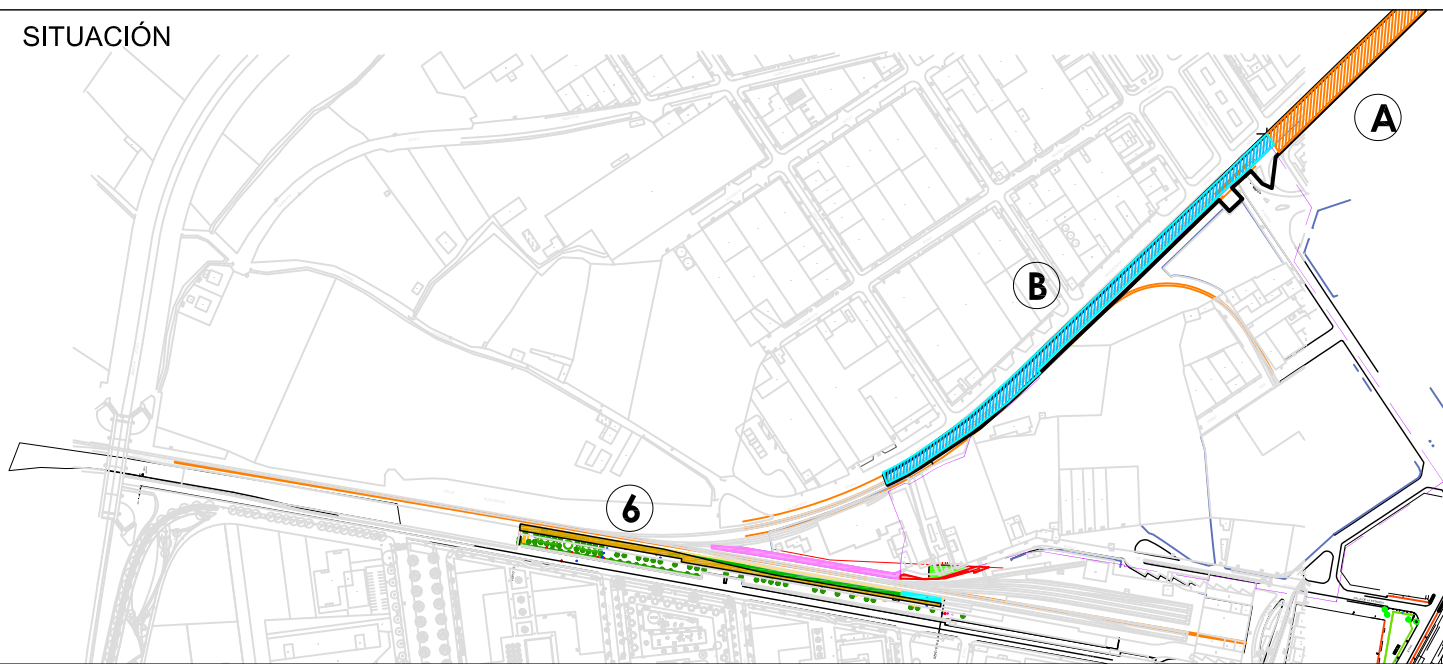
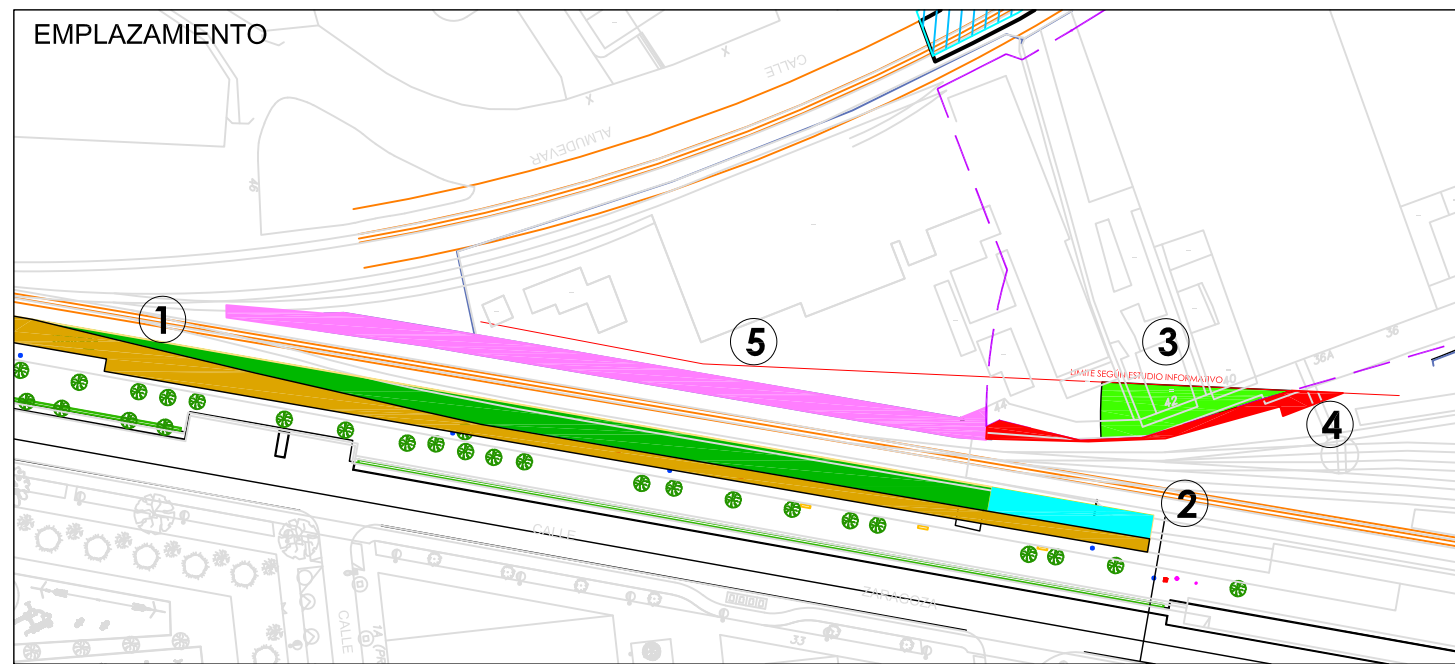


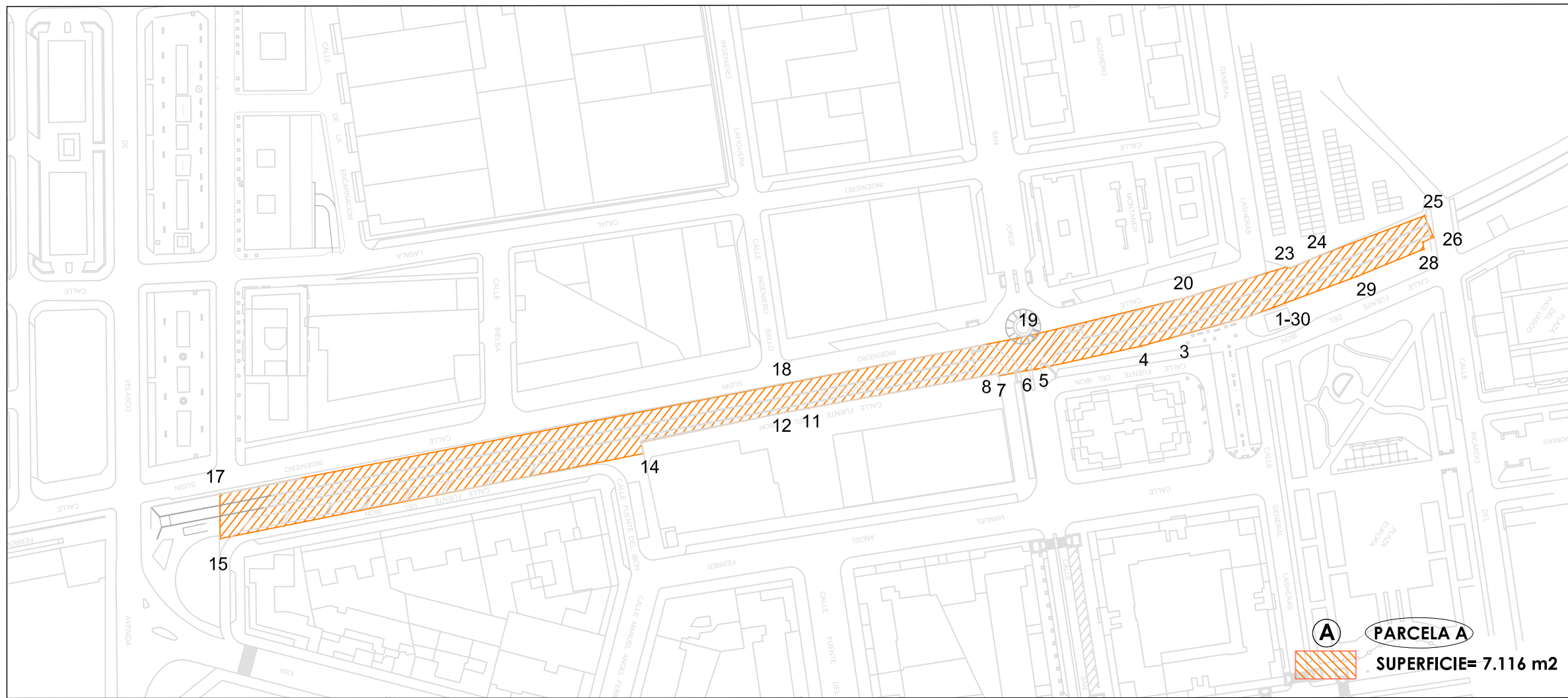
SITUACIÓN



EMPLAZAMIENTO



1 PORCION 1   
 2 PORCION 2   
 3 PORCION 3   
 4 PORCION 4   
 5 PORCION 5   
 6 PORCION 6   
 A PARCELA A   
 B PARCELA B



COORDENADAS GEORREFERENCIACIÓN

| PUNTO | X         | Y          |
|-------|-----------|------------|
| 1     | 713384.16 | 4668176.14 |
| 2     | 713391.68 | 4668170.56 |
| 3     | 713417.71 | 4668147.60 |
| 4     | 713426.00 | 4668140.29 |
| 5     | 713456.66 | 4668110.14 |
| 6     | 713459.21 | 4668107.23 |
| 7     | 713459.99 | 4668106.33 |
| 8     | 713467.19 | 4668098.89 |
| 9     | 713467.10 | 4668098.81 |
| 10    | 713466.47 | 4668098.25 |
| 11    | 713519.68 | 4668042.05 |
| 12    | 713528.25 | 4668033.00 |
| 13    | 713567.80 | 4667993.43 |
| 14    | 713570.98 | 4667996.54 |
| 15    | 713692.15 | 4667873.11 |
| 16    | 713685.94 | 4667869.04 |
| 17    | 713677.15 | 4667863.29 |
| 18    | 713517.93 | 4668027.49 |
| 19    | 713447.72 | 4668099.73 |
| 20    | 713399.54 | 4668145.04 |
| 21    | 713374.26 | 4668166.14 |
| 22    | 713367.76 | 4668171.63 |
| 23    | 713367.30 | 4668173.12 |
| 24    | 713356.71 | 4668180.22 |
| 25    | 713320.35 | 4668206.76 |
| 26    | 713325.67 | 4668214.52 |
| 27    | 713329.62 | 4668211.96 |
| 28    | 713331.77 | 4668213.83 |
| 29    | 713355.63 | 4668197.31 |
| 30    | 713384.16 | 4668176.14 |

**A** PARCELA A  
 SUPERFICIE= 7.116 m<sup>2</sup>



EXCMO. AYUNTAMIENTO DE HUESCA  
 SERVICIO DE URBANISMO  
**PROPUESTA DE GEORREFERENCIACIÓN PARA VALIDACIÓN**  
 GRÁFICA CATASTRAL

TECNICOS MUNICIPALES:  
 ALICIA BANZO CASTRO  
 ISABEL CORREA GONZALEZ  
 M<sup>º</sup> PILAR OTIN PEREZ / JUAN CARLOS JIMENEZ DIAZ

ARQUITECTO  
 INGENIERO C.C. y P.  
 DELINEANTES

PLANO DE:  
**FICHA PARCELA A**

Nº PLANO:  
 9

ESCALA:  
 1/2000

FECHA:  
 ENERO 2023

ARCHIVO:  
 B0121

EXP GESTDOC:  
 4772/2019